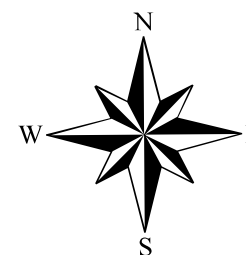
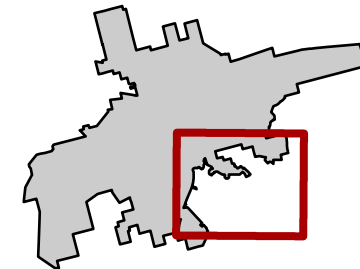


2020 Seal Coat Project


— Seal Coat
— Streets

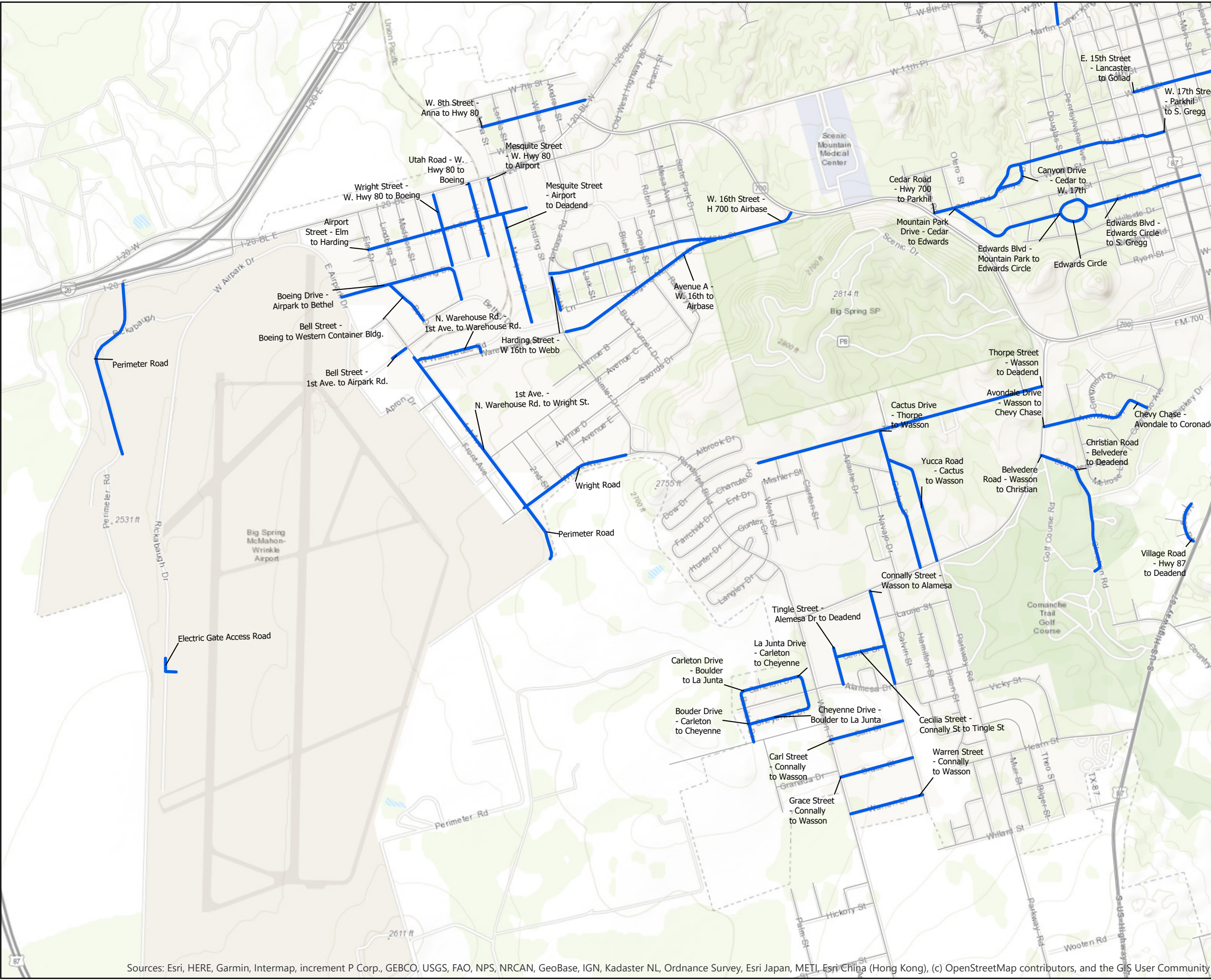
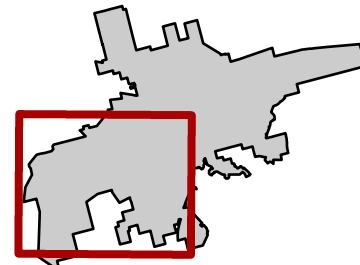




2020 Seal Coat Project


- Seal Coat
- Streets





2020 Seal Coat Project

— Seal Coat
— Streets



Sources: Esri, HERE, Garmin, Intermap, increment P Corp., GEBCO, USGS, FAO, NPS, NRCAN, GeoBase, IGN, Kadaster NL, Ordnance Survey, Esri Japan, METI, Esri China (Hong Kong), (c) OpenStreetMap contributors, and the GIS User Community